

IN THE SUPERIOR COURT OF THE STATE OF ARIZONA  
IN AND FOR THE COUNTY OF MARICOPA

IN RE THE GENERAL ADJUDICATION OF ALL RIGHTS TO USE  
WATER IN THE GILA RIVER SYSTEM AND SOURCE

Contested Case File: W111001432

MANDATORY FORM FOR OBJECTIONS TO  
The Hydrographic Survey Report for  
The San Pedro River Watershed

92 MAY 12 AM 10:11  
FILED  
BY JUDITH ALLEN, CLERK  
DEP

Please file a separate objection for each Watershed File Report, Zone 2 Well Report or Catalogued Well Report. Objections to information contained in Volume 1 of the HSR can be stated on one objection form. Objections must be written. Use of this form or a computer facsimile, is required. Objections must be received on or before May 18, 1992. Objections must be filed with the Clerk of the Superior Court in and for Maricopa County, Maricopa County Courthouse Annex, 3345 W. Durango Street, Phoenix, AZ 85009.

This objection is directed to Watershed  
File Report or Zone 2 Well Report No.

112-14-027

or Catalogued Well No.

(please insert no.)

(please insert no.)

OBJECTOR INFORMATION

Objector's Name:

United States of America

Co-Objector's Name:

Gila River Indian Community  
c/o Cox & Cox

Co-Objector's Name:

San Carlos Apache Tribe; Tonto  
Apache Tribe; Yavapai-Apache Indian  
Community; Camp Verde Reservation  
c/o Sparks & Siler, P.C.

Objector's Address:

601 Pennsylvania Ave.  
Washington, D.C. 20004

Co-Objector's Address:

Suite 300 Luhrs Tower  
Phoenix, AZ 85003

Co-Objector's Address:

7503 First Street  
Scottsdale, AZ 85251

Objector's Telephone No.:

(202) 272-4059 / 272-6978

Co-Objector's Telephone No.:

(602) 254-7207

Co-Objector's Telephone No.:

(602) 949-1998

Objector's Watershed File Report or Zone 2 Well Report No. (if the Objector's claimed water rights are within the San Pedro River Watershed):

111-19-009

Or Objector's Catalogued Well Number (if the Objector's claimed water rights appear only in Volume 8 of the HSR):

Or Objector's Statement of Claimant No. (if the Objector's claimed water rights are located outside the San Pedro River Watershed):

39-11-05478    39-05-41142    39-07-12652    39-07-12676    39-05-50058    39-07-12169  
39-U8-60083    39-L8-36340    39-L8-37360    39-U8-63614    39-07-12675    39-05-50059

STATE OF ARIZONA  
COUNTY OF MARICOPA

I hereby make this Objection. I certify that, if required, a copy of the foregoing Objection was served upon the following Claimant(s) by mailing true and correct copies thereof on the 19<sup>th</sup> day of May, 1992, postage prepaid and addressed as follows:

Name: 112-14-027  
SLD

Address: 1616 W. ADAMS  
PHOENIX AZ 85007

(The above section must be completed if you object to another claimant's Watershed File Report, Zone 2 Well Report, or Catalogued Well Report. It does not need to be completed if you file an objection to your own Watershed File Report, Zone 2 Well Report, Catalogued Well Report, or to information contained in Volume 1 of the Hydrographic Survey Report.)

VERIFICATION(must be completed by objector)

I declare under penalty of perjury that I am a claimant in this proceeding or the duly-authorized representative of a claimant; that I have read the contents of this Objection (both sides and any attachments) and know the contents thereof; and that the information contained in the Objection is true based on my own personal knowledge, except those portions of the Objection which are indicated as being known to me on information and belief and, as to those portions, I believe them to be true.

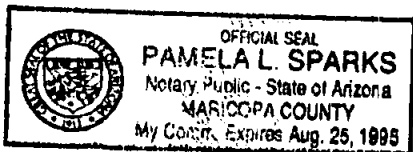
*Robert Barry*  
Signature of Objector or Objector's Representative

*Alfred S. Cox*  
Signature of Co-Objector or Co-Objector's Representative

*Jan Sparks*  
Signature of Co-Objector or Co-Objector's Representative

SUBSCRIBED AND SWORN to before me this 19<sup>th</sup> day of May, 1992.

*Pamela J. Sparks*



STATEMENT OF THE OBJECTION

The following are the main categories of the typical Watershed File Report (Zone 2 Well Reports and some Watershed File Reports lack certain categories). Please check the category(ies) to which you object, and state the reason for the objection on the back of this form.

- 1. I object to the description of Land Ownership.
- 2. I object to the description of Applicable Filings and Decrees.
- 3. I object to the description of DWR's Analysis of Filings and Decrees.
- 4. I object to the description of Diversions for the claimed water right(s).
- 5. I object to the description of Uses for the claimed water right(s).
- 6. I object to the description of Reservoirs used for the claimed water right(s).
- 7. I object to the description of Shared Uses & Diversions for the claimed water right(s).
- 8. I object to the PWR (Potential Water Right) Summary of the claimed water right(s).
- 9. I object to the description of Quantities of Use for the claimed water right(s).
- 10. I object to the Explanation provided for the claimed water right(s).
- 11. Other Objections (please state volume, page and line number for each objection).

---

REASON FOR OBJECTION

The reason for my objection is as follows (please number your objections to correspond to the boxes checked above; please attach supporting information and additional pages as necessary):

- 2. The amount claimed, as described by ADWR, exceeds a reasonable amount required for beneficial use. (SM 478)  
  
The use of water listed under this Watershed File Report is challenged because it interferes with downstream federal reserved rights and is contrary to state and federal law. (SM 560)
- 8. The use of water listed under this Watershed File Report is challenged because it interferes with downstream federal reserved rights and is contrary to state and federal law. (SM 560)

IN THE SUPERIOR COURT OF THE STATE OF ARIZONA  
IN AND FOR THE COUNTY OF MARICOPA

IN RE THE GENERAL ADJUDICATION OF ALL RIGHTS TO USE  
WATER IN THE GILA RIVER SYSTEM AND SOURCE

No. W1, W2, W3 & W4  
Contested Case No. W1-11-001432

MANDATORY FORM FOR OBJECTIONS TO  
The Hydrographic Survey Report for the  
San Pedro River Watershed

Please file a separate objection for each Watershed File Report, Zone 2 Well Report or Catalogued Well Report. Objections to information contained in Volume 1 of the HSR can be stated on one objection form. Objections must be written. Use of this form, or a computer facsimile, is required. Objections must be received on or before May 18, 1992.

FILED  
MAY 14 1992  
BY [Signature]  
Clerk of the Superior Court  
Maricopa County, Arizona

This objection is directed to Watershed File Report or Zone 2 Well Report No. 112-14-\_\_\_-027  
(please insert no.)

or Catalogued Well No. \_\_\_\_\_  
(please insert no.)

OBJECTOR INFORMATION

Objector's Name: Salt River Project  
Objector's Address: Post Office Box 52025  
Phoenix, Arizona 85072-2025  
Objector's Telephone No: (602) 236-2210

Objector's Watershed File Report or Zone 2 Well Report No. (If the Objector's claimed water rights are within the San Pedro River Watershed): \_\_\_\_\_

Or Objector's Catalogued Well Number (if the Objector's claimed water rights appear only in Volume 8 of the HSR): \_\_\_\_\_

Or Objector's Statement of Claimant No. (if the Objector's claimed water rights are located outside the San Pedro Watershed):

39-07 01040, 01041, 01206, 01207, 01998  
39-05 50053, 50054, 50055  
39-L8 35212, 35213

STATE OF Arizona  
COUNTY OF Maricopa

VERIFICATION (must be completed by objector)

I hereby make this Objection. I certify that, if required, copy of the foregoing Objection was served upon the following Claimant(s) by mailing true and correct copies thereof on the 14th day of May, 1992, postage prepaid and addressed as follows:

Name: SLD  
Address: 1616 W. ADAMS  
PHOENIX, AZ 85007

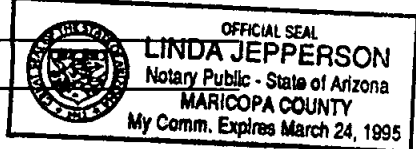
I declare under penalty of perjury that I am a claimant in this proceeding or the duly-authorized representative of a claimant; that I have read the contents of this Objection (both sides and any attachments) and know the contents thereof; and that the information contained in the Objection is true based on by own personal knowledge, except those portions of the Objection which are indicated as being known to me on information and belief and, as to those portions, I believe them to be true.

David C. Robst  
Signature of Objector or Objector's Representative

(The above section must be completed if you object to another claimant's Watershed File Report, Zone 2 Well Report, or Catalogued Well Report. It does not need to be completed if you file an objection to your own Watershed File Report, Zone 2 Well Report, Catalogued Well Report, or to information contained in Volume 1 of the Hydrographic Survey Report.)

SUBSCRIBED AND SWORN to before me this 1st day of May, 1992.  
Linda Jepperson  
Notary Public for the State of Arizona

Residing at Maricopa County  
My commission expires \_\_\_\_\_



Objections must be filed with the Clerk of the Superior Court in and for Maricopa County, Maricopa County Courthouse Annex, 3345 W. Durango Street, Phoenix Az 85009, on or before May 18, 1992.

**STATEMENT OF THE OBJECTION**

The following are the main categories of the typical Watershed File Report (Zone 2 Well Reports and some Watershed File Reports lack certain categories). Please check the category(ies) to which you object, and state the reason for the objection on the back of this form.

- 1. I object to the description of LAND OWNERSHIP
- 2. I object to the description of APPLICABLE FILINGS AND DECREES
- 3. I object to the description of DWR's ANALYSIS OF FILINGS AND DECREES
- 4. I object to the description of the DIVERSIONS for the claimed water right(s)
- 5. I object to the description of the USES for the claimed water right(s)
- 6. I object to the description of RESERVOIRS used for the claimed water right(s)
- 7. I object to the description of SHARED USES & DIVERSIONS for the claimed water right(s)
- 8. I object to the PWR (POTENTIAL WATER RIGHT) SUMMARY of the claimed water right(s)
- 9. I object to the description of the QUANTITIES OF USE for the claimed water right(s)
- 10. I object to the EXPLANATION provided for the claimed water right(s)
- 11. Other Objections (please state volume number, page number and line number for each objection)

**REASON FOR OBJECTION**

The reason for my objection is as follows (please number your objections to correspond to the boxes checked above; please attach supporting information and additional pages as necessary):

CATEGORY  
NUMBER

SEE ATTACHMENT 1

In this attachment the uniform code designated by the  
Special Master in accordance with Case Management  
Order No. 1 is shown in parenthesis following each  
objection statement.

**ATTACHMENT 1**

**WFR CATEGORY 8 - PWR SUMMARY**

The Salt River Project objects to the apparent date of first use assigned to this Potential Water Right (PWR). Previous filings, including certificates of water right, are the evidentiary foundation for the priority date associated with a water right. This PWR has been matched to a certificate of water right only. The apparent date of first use for this PWR should be the priority date set forth in the certificate, unless sufficient historical evidence indicates a contrary date.

The Watershed File Report fails to articulate sufficient historical evidence to refute the priority date set forth in the certificate matched to this PWR. In the absence of such evidence, the apparent date of first use assigned to this PWR should be the date set forth in the certificate (0920). This objection applies to: SP006 and SP008.

IN THE SUPERIOR COURT OF THE STATE OF ARIZONA  
IN AND FOR THE COUNTY OF MARICOPA

IN RE THE GENERAL ADJUDICATION OF ALL RIGHTS TO USE  
WATER IN THE GILA RIVER SYSTEM AND SOURCE

MANDATORY FORM FOR OBJECTIONS TO  
The Hydrographic Survey Report for  
The San Pedro River Watershed

No. W111001432

Please file a separate objection for each Watershed File Report, Zone 2 Well Report or Catalogued Well Report. Objections to information contained in Volume 1 of the HSR can be stated on one objection form. Objections must be written. Use of this form, or a computer facsimile, is required. Objections must be received on or before May 18, 1992.

JUDITH ALLEN, CLERK  
BY: *[Signature]*  
FILED  
MAY 14 AM 10:02  
DEP

This objection is directed to Watershed \_\_\_\_\_ or Catalogued Well No. \_\_\_\_\_  
File Report or Zone 2 Well Report No. 11214 027  
(please insert no.) (please insert no.)

OBJECTOR INFORMATION

Objector's Name: Gila River Indian Community San Carlos Apache Tribe; Tonto Apache Tribe; Yavapai-Apache Indian Community, Camp Verde Reservation  
C/O Cox & Cox C/O Sparks & Siler, P.C.  
Objector's Address: Suite 300 Luhrs Tower, P.O. Box 4245 7503 First Street  
Phoenix, AZ 85030 Scottsdale, AZ 85251  
Objector's Telephone: (602) 254-7207 (602) 949-1988

Objector's Watershed File Report or Zone 2 Well Report No. (if the Objector's claimed water rights are within the San Pedro River Watershed):  
\_\_\_\_\_

Or Objector's Catalogued Well Number (if the Objector's claimed water rights appear only in Volume 8 of the HSR):  
\_\_\_\_\_

Or Objector's Statement of Claimant No. (if the Objector's claimed water rights are located outside the San Pedro River Watershed):

39-11-05478 39-05-41142 39-07-12652 39-07-12676 39-05-50058 39-07-12169  
39-U8-60083 39-L8-36340 39-L8-37360 39-U8-63614 39-07-12675 39-05-50059

STATE OF ARIZONA

VERIFICATION (must be completed by objector)

COUNTY OF MARICOPA

I hereby make this Objection. I certify that, if required, a copy of the foregoing Objection was served upon the following Claimant(s) by mailing true and correct copies thereof on the 18 day of May, 1992, postage prepaid and addressed as follows:

Name: SLD

Address: 1616 W. ADAMS

PHOENIX AZ 85007

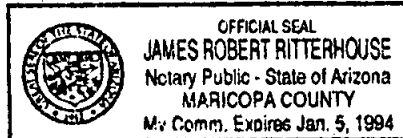
I declare under perjury that I am a claimant in this proceeding or the duly-authorized representative of a claimant; that I have read the contents of this Objection (both sides and any attachments) and know the contents thereof; and that the information contained in the Objection is true based on my own personal knowledge, except those portions of the Objection which are indicated as being known to me on information and belief and, as to those portions, I believe them to be true.

*Alfred S. Cox* *Joe Sparks*

Signature of Objector or Objector's Representative

SUBSCRIBED AND SWORN to before me this 11 day of May 1992

*James R. Ritterhouse*  
Notary Public for the State of Arizona



(The above section must be completed if you object to another claimant's Watershed File Report, Zone 2 Well Report, or Catalogued Well Report. It does not need to be completed if you file an objection to your own Watershed File Report, Zone 2 Well Report, Catalogued Well report; or to information contained in Volume 1 of the Hydrographic Survey Report.)

PC

## STATEMENT OF THE OBJECTION

The following are the main categories of the typical Watershed File Report (Zone 2 Well Reports and some Watershed File Reports lack certain categories). Please check the category(ies) to which you object, and state the reason for the objection on the back of this form.

- 1. I object to the description of **Land Ownership**
- X 2. I object to the description of **Applicable Filings and Decrees**
- 3. I object to the description of **DWR's Analysis of Filings and Decrees**
- X 4. I object to the description of **Diversions** for the claimed water right(s)
- 5. I object to the description of **Uses** for the claimed water right(s)
- 6. I object to the description of **Reservoirs** used for the claimed water right(s)
- 7. I object to the description of **Shared Uses & Diversions** for the claimed water right(s)
- 8. I object to the **PWR (Potential Water Right) Summary** of the claimed water right(s)
- X 9. I object to the description of **Quantities of Use** for the claimed water right(s)
- 10. I object to the **Explanation** provided for the unclaimed water right(s)
- 11. Other Objections (please state volume, page and line number for each objection)

### REASON FOR OBJECTION

The reason for my objection is as follows (please number your objections to correspond to the boxes checked above; please attached supporting information and additional pages as necessary. The following objection(s) are based upon information and belief:

CATEGORY  
NUMBER

- 4) The use of the water claimed depletes water for senior federal and Indian water rights (1150).
- 9) HSR does not show a claimed water use rate (1000).
- 2) HSR does not show statement of Claimants filing for each Zone 1 Potential Water Right (475).
- 2) HSR does not show Water Rights Registration for each Zone 1 Potential Water Right (420).
- 2) HSR does not show registration of stockpond filing for each stockpond (420).
- 2) HSR does not show a claim date for Statement of Claimant (478).
- 2) HSR does not show a Quantity of water in AFA for pre-filing(s) (430).
- 2) HSR does not show a claim date for pre-filing(s) (430).
- 2) HSR does not show a Well Registration filing (420).
- 4) Impoundment of water interferes with senior federal and Indian water rights (1150).
- 2) HSR shows that quantities of water in AFA from filing(s) and/or pre-filing(s) are inconsistent (478)(430).
- 2) HSR shows that locations of POUs from filing(s) and/or pre-filing(s) are inconsistent (478)(430).
- 2) HSR shows that claim dates from filing(s) and/or pre-filing(s) are inconsistent (478)(430).
- 2) The historical record does not support the early claim date(s) (900).
- 2) HSR shows that locations of PODs from filing(s) and/or pre-filing(s) are inconsistent (478)(430).

W111001432

IN THE SUPERIOR COURT OF THE STATE OF ARIZONA  
IN AND FOR THE COUNTY OF MARICOPA

IN RE THE GENERAL ADJUDICATION OF ALL RIGHTS TO USE  
WATER IN THE GILA RIVER SYSTEM AND SOURCE

No. W1, W2, W3 & W4

MANDATORY FORM FOR OBJECTIONS TO  
The Hydrographic Survey Report for  
The San Pedro River Watershed

JUDITH ALLEN, CLERK  
DEP  
BY *S. [Signature]*  
FILED  
MAY 15 PM 1:00

Please file a separate objection for each Watershed File Report, Zone 2 Well Report or Catalogued Well Report. Objections to information contained in Volume 1 of the HSR can be stated on one objection form. Objections must be written. Use of this form, or a computer facsimile, is required. Objections must be received on or before May 18, 1992.

This objection is directed to Watershed File Report or Zone 2 Well Report No. 11214 027 or Catalogued Well No. \_\_\_\_\_  
(please insert no.) (please insert no.)

OBJECTOR INFORMATION

Objector's Name: ARIZONA STATE LAND DEPARTMENT  
Objector's Address: 1616 W. Adams, Phoenix, AZ 85007  
Objector's Telephone No.: (602) 542-3500  
Objector's Watershed File Report or Zone 2 Well Report No. (if the Objector's claimed water rights are within the San Pedro River Watershed):  
11214 027 ✓  
Or Objector's Catalogued Well Number (if the Objector's claimed water rights appear only in Volume 8 of the HSR):  
\_\_\_\_\_  
Or Objector's Statement of Claimant No. (if the Objector's claimed water rights are located outside the San Pedro River Watershed):  
39 - \_\_\_\_\_

STATE OF ARIZONA  
COUNTY OF Maricopa

VERIFICATION (must be completed by objector)

I hereby make this Objection. I certify that, if required, a copy of the foregoing Objection was served upon the following Claimant(s) by mailing true and correct copies thereof on the 15<sup>th</sup> day of May, 1992, postage prepaid and addressed as follows:

I declare under penalty of perjury that I am a claimant in this proceeding or the duly-authorized representative of a claimant; that I have read the contents of this Objection (both sides and any attachments) and know the contents thereof; and that the information contained in the Objection is true based on my own personal knowledge, except those portions of the Objection which are indicated as being known to me on information and belief and, as to those portions, I believe them to be true.

Name: White House Ranch  
2621 E. Camelback, Ste. 190  
Address: \_\_\_\_\_  
Phoenix, AZ 85016

*Glendon E. Collins*  
Signature of Objector or Objector's Representative

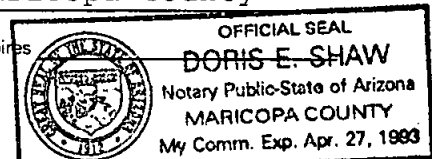
SUBSCRIBED AND SWORN to before me this 15<sup>th</sup> day of May, 1992.

*Doris E Shaw*

Notary Public for the State of Arizona

Residing at Maricopa County

My commission expires \_\_\_\_\_



(The above section must be completed if you object to another claimant's Watershed File Report, Zone 2 Well Report, or Catalogued Well Report. It does not need to be completed if you file an objection to your own Watershed File Report, Zone 2 Well Report, Catalogued Well Report; or to information contained in Volume 1 of the Hydrographic Survey Report.)

Objections must be filed with the Clerk of the Superior Court in and for Maricopa County, Maricopa County Courthouse Annex, 3345 W. Durango Street, Phoenix, AZ 85009, on or before May 18, 1992.





ATTACHMENT

WATERSHED FILE REPORT NO.: 11214      027

<u>OBJECTION(S)</u>	<u>UNIFORM CODE(S)</u>
The Arizona State Land Department objects to claims of water rights or filings listed in this WFR which were not submitted by the Arizona State Land Department. However, it does not object to claims filed by lessees provided that the lessee has filed the claim "by and for the State of Arizona."	300, 400, 500, 800, 1100
The Arizona State Land Department objects to DWR's methodology and determination of apparent first use date within the PWR summary of this WFR.	200, 900
The Arizona State Land Department objects to DWR's methodology and determination of claim date within the Applicable Filings and Decrees section of this WFR.	200, 900
The Arizona State Land Department objects to DWR's methodology and determination of stockwatering locations in this WFR. A stockwatering use should include the stockpond and reaches of the stream above the stockpond within the WFR.	200, 400, 600, 700, 800
An incorrect location for SP001 is listed in the DWR Analysis of Filings and Decrees section of this WFR. The correct location of SP001 (39-7471) is NWSE13 15S 19E.	200, 400, 600, 700
The Arizona State Land Department withdraws the following claim(s): 39-11158.	800

The Arizona State Land Department objects to DWR's failure to assign a PWR to the following claim(s) in the PWR summary: 39-13395, 39-13931.

200, 400,  
800

The Arizona State Land Department objects to the prefilings identified in the PWR Summary under the Apparent First Use Date section for SP002. The correct prefilings are 38-15356 and 38-88682.

200, 400

**IN THE SUPERIOR COURT OF THE STATE OF ARIZONA  
IN AND FOR THE COUNTY OF MARICOPA**

IN RE THE GENERAL ADJUDICATION OF ALL RIGHTS TO USE  
WATER IN THE GILA RIVER SYSTEM AND SOURCE

**MANDATORY FORM FOR OBJECTIONS TO  
The Hydrographic Survey Report for  
The San Pedro River Watershed**

No. W111001432

Please file a separate objection for each Watershed File Report, Zone 2 Well Report or Catalogued Well Report. Objections to information contained in Volume 1 of the HSR can be stated on one objection form. Objections must be written. Use of this form, or a computer facsimile, is required. Objections must be received on or before May 18, 1992.

This objection is directed to Watershed \_\_\_\_\_ or Catalogued Well No. \_\_\_\_\_  
File Report or Zone 2 Well Report No. \_\_\_\_\_  
11214 027

JUDITH ALLEN, CLERK  
 BY *K. Engstrom*  
 FILED  
 92 MAY 18 AM 10:25  
 DEPT. OF WATER RESOURCES

**OBJECTOR INFORMATION**

Objector's Name:	Gila River Indian Community C/O Cox & Cox	San Carlos Apache Tribe; Tonto Apache Tribe; Yavapai-Apache Indian Community, Camp Verde Reservation C/O Sparks & Siler, P.C.
Objector's Address:	Suite 300 Luhrs Tower, P.O. Box 4245 Phoenix, AZ 85030	7503 First Street Scottsdale, AZ 85251
Objector's Telephone:	(602) 254-7207	(602) 949-1988

Objector's Watershed File Report or Zone 2 Well Report No. (if the Objector's claimed water rights are within the San Pedro River Watershed):  
\_\_\_\_\_

Or Objector's Catalogued Well Number (if the Objector's claimed water rights appear only in Volume 8 of the HSR):  
\_\_\_\_\_

Or Objector's Statement of Claimant No. (if the Objector's claimed water rights are located outside the San Pedro River Watershed):

39-11-05478	39-05-41142	39-07-12652	39-07-12676	39-05-50058	39-07-12169
39-U8-60083	39-L8-36340	39-L8-37360	39-U8-63614	39-07-12675	39-05-50059

STATE OF ARIZONA  
COUNTY OF MARICOPA  
**VERIFICATION** (must be completed by objector)

I hereby make this Objection. I certify that, if required, a copy of the foregoing Objection was served upon the following Claimant(s) by mailing true and correct copies thereof on the 18 day of May, 1992, postage prepaid and addressed as follows:

Name: SLD  
Address: 1616 W. ADAMS  
PHOENIX AZ 85007

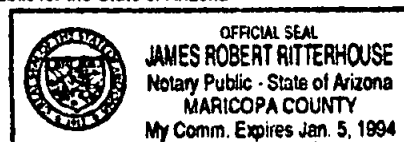
I declare under perjury that I am a claimant in this proceeding or the duly-authorized representative of a claimant; that I have read the contents of this Objection (both sides and any attachments) and know the contents thereof; and that the information contained in the Objection is true based on my own personal knowledge, except those portions of the Objection which are indicated as being known to me on information and belief and, as to those portions, I believe them to be true.

*Alfred S. Cox*      *Joe Sparks*  
\_\_\_\_\_  
Signature of Objector or Objector's Representative

SUBSCRIBED AND SWORN to before me this 14 day of May, 1992.

*James R. Ritterhouse*  
\_\_\_\_\_  
Notary Public for the State of Arizona


(The above section must be completed if you object to another claimant's Watershed File Report, Zone 2 Well Report, or Catalogued Well Report. It does not need to be completed if you file an objection to your own Watershed File Report, Zone 2 Well Report, Catalogued Well report; or to information contained in Volume 1 of the Hydrographic Survey Report.)



Objections must be filed with the Clerk of the Superior Court in and for Maricopa County, Maricopa County Courthouse Annex, 3345 W. Durango Street, Phoenix, AZ 85009, on or before May 18, 1992.

STATEMENT OF THE OBJECTION

The following are the main categories of the typical Watershed File Report (Zone 2 Well Reports and some Watershed File Reports lack certain categories). Please check the category(ies) to which you object, and state the reason for the objection on the back of this form.



- 1. I object to the description of Land Ownership
- 2. I object to the description of Applicable Filings and Decrees
- 3. I object to the description of DWR's Analysis of Filings and Decrees
- 4. I object to the description of Diversions for the claimed water right(s)
- 5. I object to the description of Uses for the claimed water right(s)
- 6. I object to the description of Reservoirs used for the claimed water right(s)
- 7. I object to the description of Shared Uses & Diversions for the claimed water right(s)
- 8. I object to the PWR (Potential Water Right) Summary of the claimed water right(s)
- 9. I object to the description of Quantities of Use for the claimed water right(s)
- 10. I object to the Explanation provided for the claimed water right(s)
- 11. Other Objections (please state volume, page and line number for each objection)

REASON FOR OBJECTION

The reason for my objection is as follows (please number your objections to correspond to the boxes checked above; please attach supporting information on additional pages as necessary):

CATEGORY NUMBER

See Attached

*[Handwritten signature]*

W. F. R. No. 112-14-027

State Land Department

ATTACHMENT

**STATEMENT OF THE OBJECTION**

11. Other objections. Claim date: Vol. 4, Table 2, Page 341.

**REASON FOR OBJECTION**

11. The HSR shows (Vol. 4, Table 2, Page 341) two Filing Numbers with an 1853 claim date: 39-0007474 39-0013388

At the same page, the HSR shows 14 Pre-Filing Numbers with an 1884 claim date:

36-0005275	36-0005280	36-0005613	36-0100076
36-0005276	36-0005281	36-0005614	36-0100077
36-0005277	36-0005282	36-0005618	
36-0005278	36-0005283	36-0100074	

At the same page, the HSR shows 12 Filing Numbers with an 1884 claim date:

39-0007471	39-0007477	39-0007480	39-0011168
39-0007472	39-0007478	39-0011166	39-0013389
39-0007473	39-0007479	39-0011167	39-0013394

The state of Arizona did not exist in 1853 or 1884. The United States admitted Arizona as a state in 1912, at which time it conveyed public domain lands to the new state. The United States Senate ratified the Gadsden Treaty by which the United States made the Gadsden Purchase which includes the San Pedro River watershed only in mid-1854. The historic record does not substantiate the 1853 or the 1884 claim date (900).

The use of the water claimed depletes water for senior federal and Indian water rights (1150).

IN THE SUPERIOR COURT OF THE STATE OF ARIZONA  
IN AND FOR THE COUNTY OF MARICOPA

IN RE THE GENERAL ADJUDICATION OF ALL RIGHTS TO  
USE WATER IN THE GILA RIVER SYSTEM AND SOURCE

No. W1,W2,W3 & W4  
W11001432

MANDATORY FORM FOR OBJECTIONS TO  
The Hydrographic Survey Report for  
The San Pedro River Watershed

Please use a separate objection for each Watershed File Report, Zone 2 Well Report or Catalogued Well Report. Objections to information contained in Volume 1 of the HSR can be stated on one objection form. Objections must be written. Use of this form, or a computer facsimile, is required. Objections must be received on or before May 18, 1992.

This objection is directed to Watershed  
File Report or Zone 2 Well Report No.

112-14-027

or Catalogued Well No.

9  
MAY 18 PM 2:21  
FILED  
BIOETH ALLEN, CLERK  
DEP

OBJECTOR INFORMATION

Objector's Name: City of Phoenix  
Objector's Address: Suite 800  
251 W. Washington St.  
Phoenix, AZ 85003

Objector's Telephone: (602)-262-6761

Objector's Watershed File Report or Zone 2 Well Report No. (if the Objector's claimed water rights are within the San Pedro River Watershed): N/A

Or Objector's Catalogued Well Number (if the Objector's claimed water rights appear only in Volume 8 or the HSR): N/A

Or Objector's Statement of Claimant No. (if the Objector's claimed water rights are located outside the San Pedro River Watershed):

39-07-7927; 39-05-50153 through 39-05-50155; 39-L8-37666 through 39-L8-37691

STATE OF ARIZONA  
COUNTY OF MARICOPA

VERIFICATION


I hereby make this Objection. I certify that, if required, a copy of the foregoing Objection was served upon the claimant(s) by mailing true and correct copies thereof on the 18th day of May, 1992, postage prepaid and addressed as follows: SLD

1616 W. ADAMS

I declare under penalty of perjury that I am a claimant in this proceeding or the duly-authorized representative of a claimant; that I have read the contents of this Objection (both sides and any attachments) and know the contents thereof; that the information contained in the Objection is true based on my own personal knowledge, except those portions of the Objection which are indicated as being known to me on information and belief and as to those portions, I believe them to be true.

*M. James Callahan*

Signature of Objector or Objector's Representative



SUBSCRIBED AND SWORN to before me this 18th day of May, 1992

*Charlene Zavala*

Notary Public for the State of Arizona  
Residing at: Phoenix, Maricopa County, Arizona  
My commission expires: MAY 24, 1992

Objections must be filed with the Clerk of the Superior Court in and for Maricopa County, Maricopa County Courthouse Annex, 3345 W. Durango Street, Phoenix, AZ 85009, on or before May 18, 1992.

E

## STATEMENT OF THE OBJECTION

The following are the main categories of the typical Watershed File Report (Zone 2 Well Reports and some Watershed File Reports lack certain categories). Please check the category(ies) to which you object and state the reason for the objection on the back of this form.

1. I object to the description of **Land Ownership**
2. I object to the description of **Applicable Filings and Decrees**
- X 3. I object to the description of **DWR's Analysis of Filings and Decrees**
4. I object to the description of **Diversions** for the claimed water right(s)
5. I object to the description of **Uses** for the claimed water right(s)
6. I object to the description of **Reservoirs** used for the claimed water right(s)
7. I object to the description of **Shared Uses & Diversion** for the claimed water right(s)
- X 8. I object to the **PWR (Potential Water Right) Summary** of the claimed water right(s)
9. I object to the description of **Quantities of Use** for the claimed water right(s)
10. I object to the **Explanation** provided for the claimed water right(s)
- X 11. Other Objections (please state volume, page and line number for each objection)

---

### REASON FOR OBJECTION

The reason for my objection is as follows (please number your objections to correspond to the boxes checked above; please attach supporting information and additional pages as necessary):

Category  
Numbers

3  
8  
11



**Attachment to Watershed File Report: 112-14-027**

PHOENIX OBJECTS TO CATEGORIES 3 AND 8 FOR THE REASON THAT: DWR DID NOT EVALUATE CONFLICTING DATES OF FIRST USE FOR SP006 AND SP008, BUT INSTEAD AUTOMATICALLY ASSIGNED THE EARLIEST DATE FOUND IN ANY OF THE FILINGS FOR SP006 AND SP008. (910)(920)

PHOENIX OBJECTS TO CATEGORY 11 FOR THE REASON THAT: A SIMILAR OBJECTION IS MADE BY PHOENIX TO VOLUME 1, PAGES 547-551. (145)

IN THE SUPERIOR COURT OF THE STATE OF ARIZONA  
IN AND FOR THE COUNTY OF MARICOPA

IN RE THE GENERAL ADJUDICATION OF ALL RIGHTS TO USE  
WATER IN THE GILA RIVER SYSTEM AND SOURCE

W 11-1432  
No. W1, W2, W3 & W4  
L/9999

MANDATORY FORM FOR OBJECTIONS TO  
The Hydrographic Survey Report for  
The San Pedro River Watershed

Please file a separate objection for each Watershed File Report, Zone 2 Well Report or Catalogued Well Report. Objections information contained in Volume 1 of the HSR can be stated on one objection form. Objections must be written. Use of this form or a computer facsimile, is required. Objections must be received on or before May 18, 1992.

This objection is directed to Watershed File Report or Zone 2 Well Report No. 112 14 - 027 or Catalogued Well No. \_\_\_\_\_  
(please insert no.) (please insert no.)

92:REV  
8 PM 2:26  
FILED  
SECTION ALPH. CLERK  
BY S. D. [unclear]  
DEP

OBJECTOR INFORMATION

Objector's Name: H. Clifford Dobson Jr. and Carolyn R. Dobson  
Objector's Address: Route 1, Box 1546, Willcox, AZ 85643  
Objector's Telephone No.: (602) 384-3609  
Objector's Watershed File Report or Zone 2 Well Report No. (if the Objector's claimed water rights are within the San Pedro River Watershed):  
112 - 14 - 027  
Or Objector's Catalogued Well Number (if the Objector's claimed water rights appear only in Volume 8 of the HSR):  
\_\_\_\_\_  
Or Objector's Statement of Claimant No. (if the Objector's claimed water rights are located outside the San Pedro River Watershed):  
39 - \_\_\_\_\_

STATE OF ARIZONA  
COUNTY OF Maricopa

VERIFICATION (must be completed by objector)

I hereby make this Objection. I certify that, if required, a copy of the foregoing Objection was served upon the following Claimant(s) by mailing true and correct copies thereof on the 18th day of May, 1992, postage prepaid and addressed as follows:

Name: Arizona State Land Department  
Address: 1616 West Adams  
Phoenix, AZ 85007

I declare under penalty of perjury that I am a claimant in this proceeding or the duly-authorized representative of a claimant; that I have read the contents of this Objection (both sides and any attachments) and know the contents thereof; and that the information contained in the Objection is true based on my own personal knowledge, except those portions of the Objection which are indicated as being known to me on information and belief and as to those portions, I believe them to be true.

Signature of Objector or Objector's Representative  
W. Ralph Pew, Attorney for Objector  
SUBSCRIBED AND SWORN to before me this 18 day of May, 1992.

Kim J. Shreene

Notary Public for the State of Arizona

Residing at Mesa, Arizona

My commission expires 5-17-94

(The above section must be completed if you object to another claimant's Watershed File Report, Zone 2 Well Report, or Catalogued Well Report. It does not need to be completed if you file an objection to your own Watershed File Report, Zone 2 Well Report, Catalogued Well Report; or to information contained in Volume 1 of the Hydrographic Survey Report.)

Objections must be filed with the Clerk of the Superior Court in and for Maricopa County, Maricopa County Courthouse Annex, 3345 W. Durango Street, Phoenix, AZ 85009, on or before May 18, 1992.

**STATEMENT OF THE OBJECTION**

The following are the main categories of the typical Watershed File Report (Zone 2 Well Reports and some Watershed File Reports lack certain categories). Please check the category(ies) to which you object, and state the reason for the objection on the back of this form.

- 1. I object to the description of **Land Ownership**
- 2. I object to the description of **Applicable Filings and Decrees**
- 3. I object to the description of **DWR's Analysis of Filings and Decrees**
- 4. I object to the description of **Diversions** for the claimed water right(s)
- 5. I object to the description of **Uses** for the claimed water right(s)
- 6. I object to the description of **Reservoirs** used for the claimed water right(s)
- 7. I object to the description of **Shared Uses & Diversions** for the claimed water right(s)
- 8. I object to the **PWR (Potential Water Right) Summary** of the claimed water right(s)
- 9. I object to the description of **Quantities of Use** for the claimed water right(s)
- 10. I object to the **Explanation** provided for the claimed water right(s)
- 11. Other Objections (please state volume, page and line number for each objection)

**REASON FOR OBJECTION**

The reason for my objection is as follows (please number your objections to correspond to the boxes checked above; please attach supporting information and additional pages as necessary):

CATEGORY  
NUMBER

8 Claimant/Lessee Permit No. 05-1279 reserves the  
right to amend adjudication filings to match with  
PWR SP0005.

10 The claimed federal reserved water priority date  
on the various filings should be used as the  
correct date for establishing priority of usage.